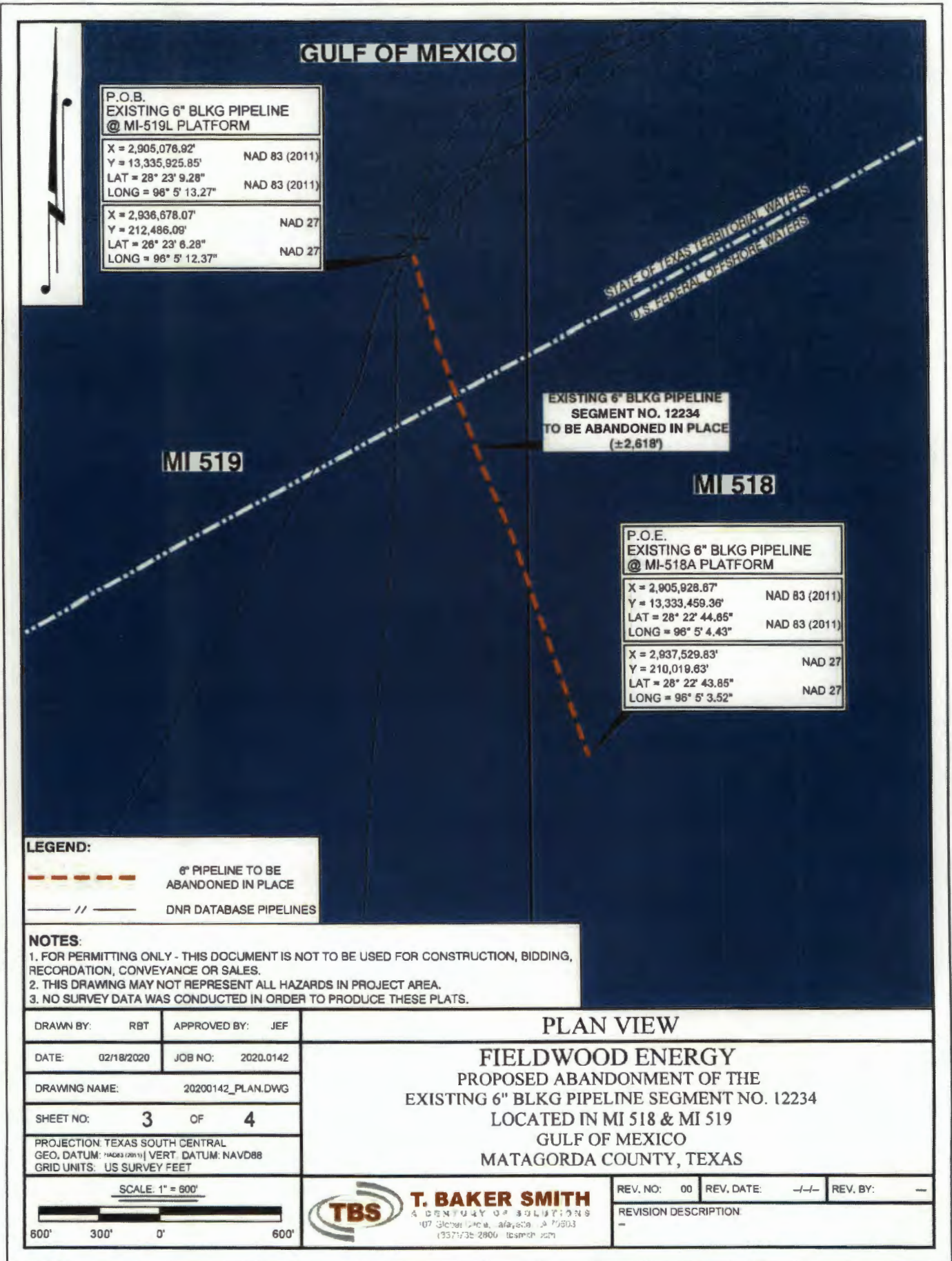



DRAWN BY: RBT		APPROVED BY: JEF		AREA MAP FIELDWOOD ENERGY PROPOSED ABANDONMENT OF THE EXISTING 6" BLKG PIPELINE SEGMENT NO. 12234 LOCATED IN MI 518 & MI 519 GULF OF MEXICO MATAGORDA COUNTY, TEXAS		
DATE: 02/18/2020		JOB NO: 2020.0142				
DRAWING NAME: 20200142_AREA.DWG						
SHEET NO: 2 OF 4						
PROJECTION: TEXAS SOUTH CENTRAL GEO. DATUM: NAD83 (2011) VERT. DATUM: NAVD88 GRID UNITS: US SURVEY FEET						
SCALE: 1" = 10,000' 				T. BAKER SMITH A CENTURY OF SOLUTIONS 107 Global Circle Lafayette, LA 70503 (504) 735-2800 tbsmith.com		
				REV. NO: 00	REV. DATE: --/--	REV. BY: --
				REVISION DESCRIPTION:		



P.O.B.
ABANDONMENT OF
EXISTING 6" BLKG PIPELINE
@ MI-519L PLATFORM

P.O.E.
ABANDONMENT OF
EXISTING 6" BLKG PIPELINE
@ MI-518L PLATFORM

PIPELINE TO BE ABANDONED
BEING ±2,618 FEET



PROFILE

NOT TO SCALE

COASTAL NOTES:

ALL STRUCTURES, FACILITIES, WELLS AND PIPELINES/FLOWLINES OCCURRING IN OPEN WATER AREAS, OR IN OILFIELD CANALS, OR SLIPS SHALL BE REMOVED WITHIN 120 DAYS OF ABANDONMENT OF THE FACILITIES FOR THE HEREIN PERMITTED USE, UNLESS PRIOR WRITTEN APPROVAL TO LEAVE SUCH STRUCTURES IN PLACE IS RECEIVED FROM THE COASTAL MANAGEMENT DIVISION. THIS CONDITION DOES NOT PRECLUDE THE NECESSITY FOR REVISING THE CURRENT PERMIT OR OBTAINING A SEPARATE COASTAL USE PERMIT, SHOULD ONE BE REQUIRED FOR SUCH ACTIVITIES.


AS-BUILT DRAWINGS SHALL BE SUBMITTED WITHIN 30 DAYS OF COMPLETION OF THIS PROJECT TO THE LOUISIANA DEPARTMENT OF NATURAL RESOURCES, COASTAL MANAGEMENT DIVISION AND OFFICE OF CONSERVATION, PIPELINE SAFETY DIVISION, POST OFFICE BOX 44487, BATON ROUGE, LA 70804-4487.

IN ORDER TO ENSURE THE SAFETY OF ALL PARTIES, THE PERMITEE SHALL CONTACT THE LOUISIANA ONE CALL SYSTEM (1-800-272-3020) A MINIMUM OF 48 HOURS PRIOR TO THE COMMENCEMENT OF ANY EXCAVATION (DIGGING, DREDGING, JETTING, ETC.) OR DEMOLITION ACTIVITY.

THE PERMITEE SHALL ALSO CONTACT OTHER GOVERNMENTAL ENTITIES THAT MAY HAVE OPTED OUT OF THE ONE CALL PROGRAM. THESE GOVERNMENTAL ENTITIES MAY HAVE OPERATIONS LOCATED IN THE AREA OF THIS PROJECT.

ALL STRUCTURES WILL BE MARKED AND LIGHTED IN ACCORDANCE WITH U.S. COAST GUARD REGULATIONS.

1. FOR PERMITTING ONLY- THIS DOCUMENT IS NOT TO BE USED FOR CONSTRUCTION, BIDDING, RECORDATION, CONVEYANCE OR SALES.

DRAWN BY: RBT		APPROVED BY: JEF		PROFILE & NOTES FIELDWOOD ENERGY PROPOSED ABANDONMENT OF THE EXISTING 6" BLKG PIPELINE SEGMENT NO. 12234 LOCATED IN MI 518 & MI 519 GULF OF MEXICO MATAGORDA COUNTY, TEXAS		
DATE: 02/18/2020		JOB NO: 2020.0142				
DRAWING NAME: 20200142_PLAN.DWG						
SHEET NO: 4 OF 4						
PROJECTION: TEXAS SOUTH CENTRAL GEO. DATUM: NAD83 (2011) VERT. DATUM: NAVD88 GRID UNITS: US SURVEY FEET						
NOT TO SCALE		 T. BAKER SMITH A CENTURY OF SOLUTIONS 107 Global Circle, Lafayette, LA 70503 (337) 735-2800 tbsmith.com		REV. NO: 00	REV. DATE: ---	REV. BY: ---
				REVISION DESCRIPTION:		